

Appendix 3 – iShare GIS caravan site maps

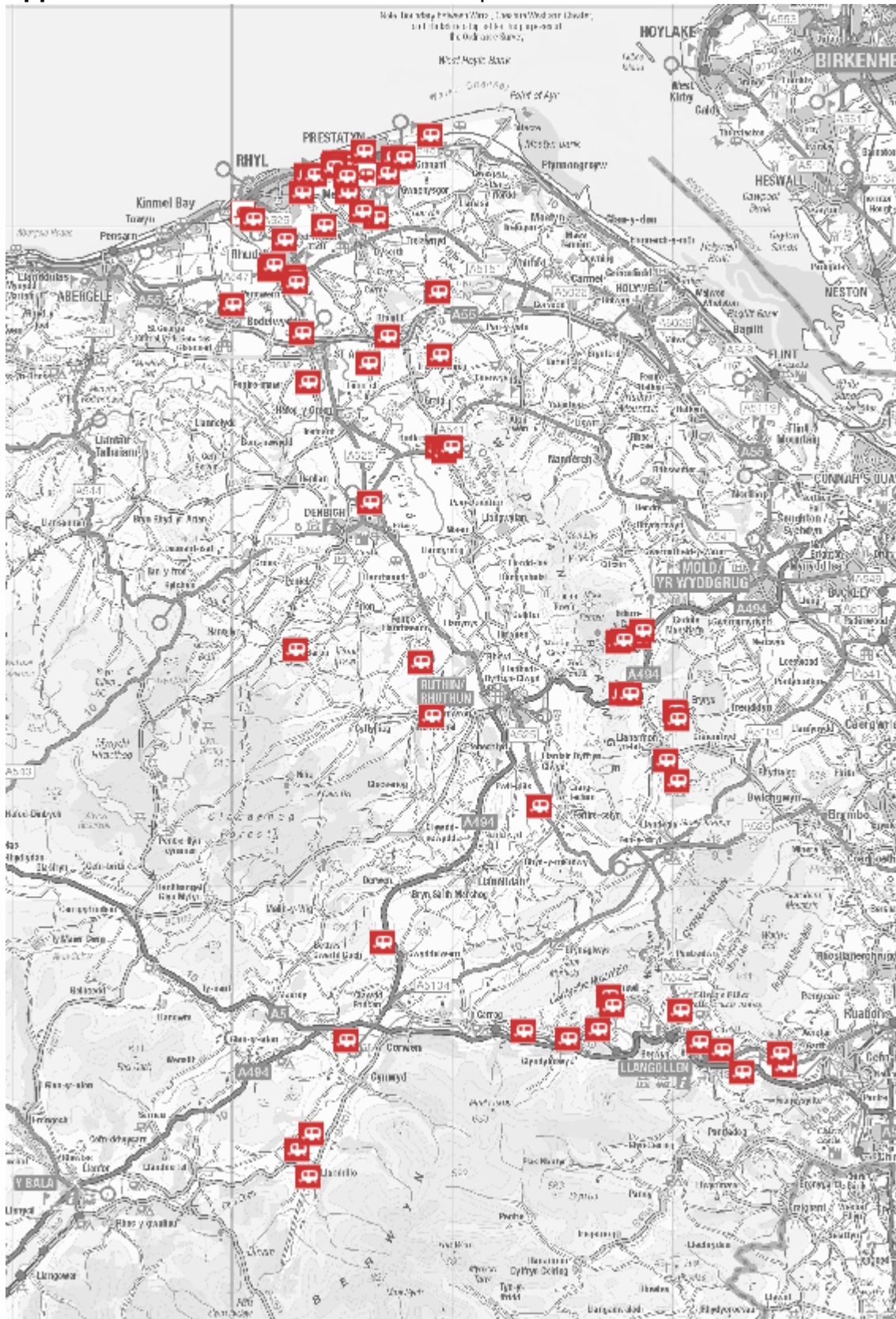


Figure 1: iShare GIS map showing the distribution of caravan sites across the authority

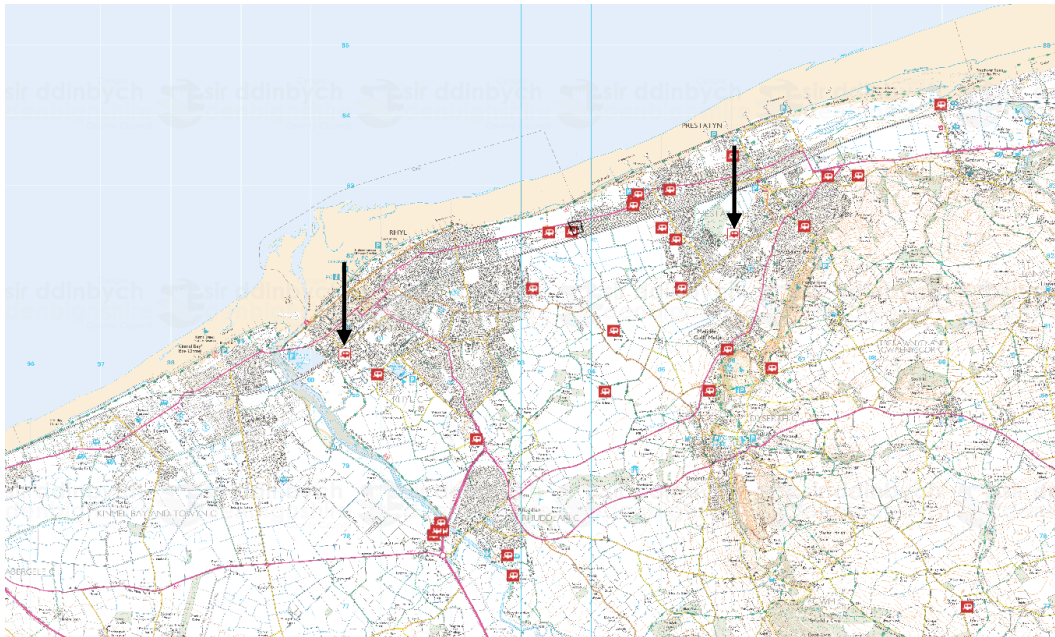


Figure 2: iShare GIS maps showing the location of the two residential caravan sites in Denbighshire

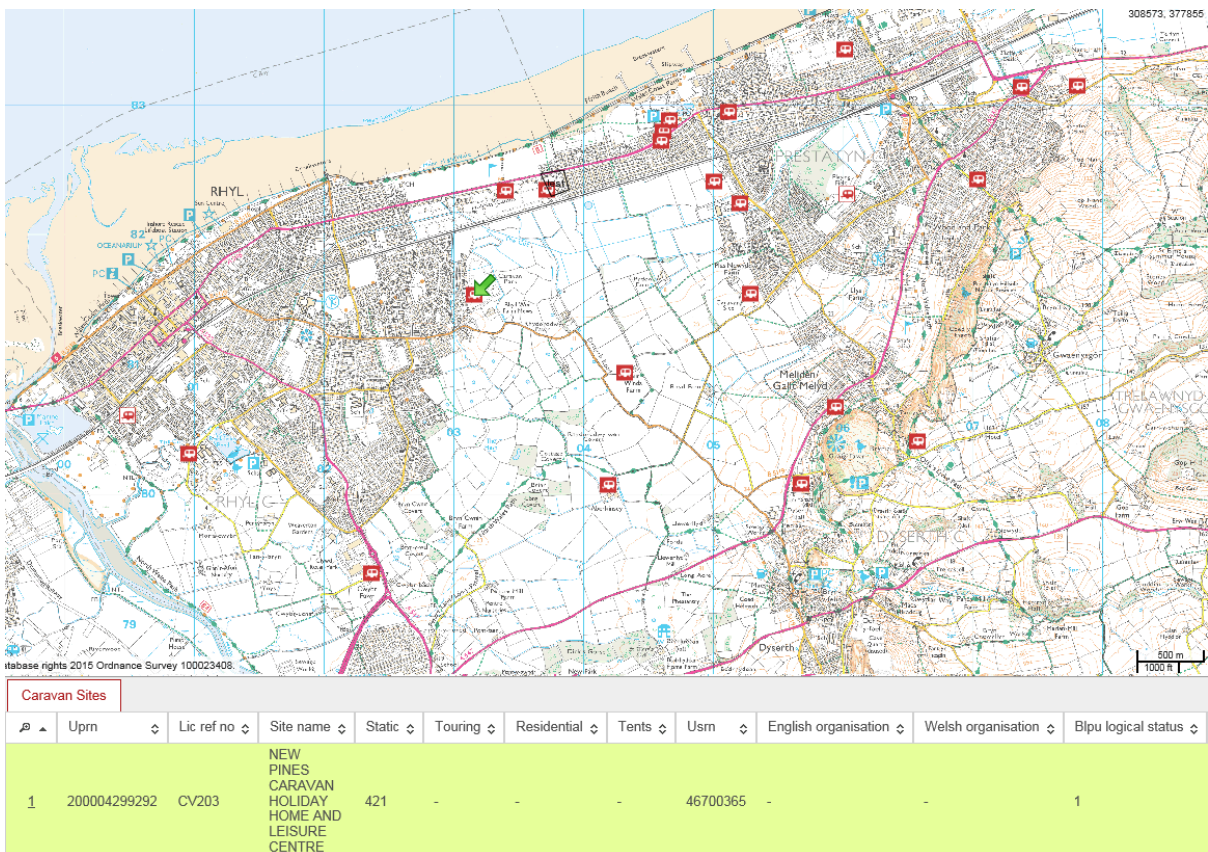


Figure 3: iShare GIS map showing an example of the licencing allowances information available for Denbighshire caravan sites